

THE MATERIAL CONTAINED ON THIS DRAWING HAS BEEN BASED UPON ORDNANCE SURVEY MAP WITH THE PERMISSION OF THE CONTROLLER OF HER MAJESTY'S STATIONERY OFFICE. CROWN COPYRIGHT RESERVED. ONE ARUP & PARTNERS, CENTRAL SQUARE, FORTH STREET, NEWCASTLE-UPON-TYNE, NE1 3PL. LICENSE No. AL10002098


METROPOLITAN BOROUGHS OF NORTH & SOUTH TYNESIDE PLAN

TYNE AND WEAR PASSENGER
TRANSPORT AUTHORITY
RIVER TYNE (TUNNELS) ORDER

LAND PLAN - SHEET 4



HORIZONTAL SCALE FOR PLAN



DRAWING No. OA-CL-534-A

THE MATERIAL CONTAINED ON THIS DRAWING HAS BEEN BASED UPON ORDNANCE SURVEY MAP WITH THE PERMISSION OF THE CONTROLLER OF HER MAJESTY'S STATIONERY OFFICE. CROWN COPYRIGHT RESERVED. CIVIL AIR & PARTNERS, CENTRAL SQUARE, FORTH STREET, NEWCASTLE-UPON-TYNE, NE1 3PL. LICENSE No. AL10020058


METROPOLITAN BOROUGHS OF NORTH & SOUTH TYNESIDE PLAN

TYNE AND WEAR PASSENGER
TRANSPORT AUTHORITY
RIVER TYNE (TUNNELS) ORDER

LAND PLAN - SHEET 3



HORIZONTAL SCALE FOR PLAN



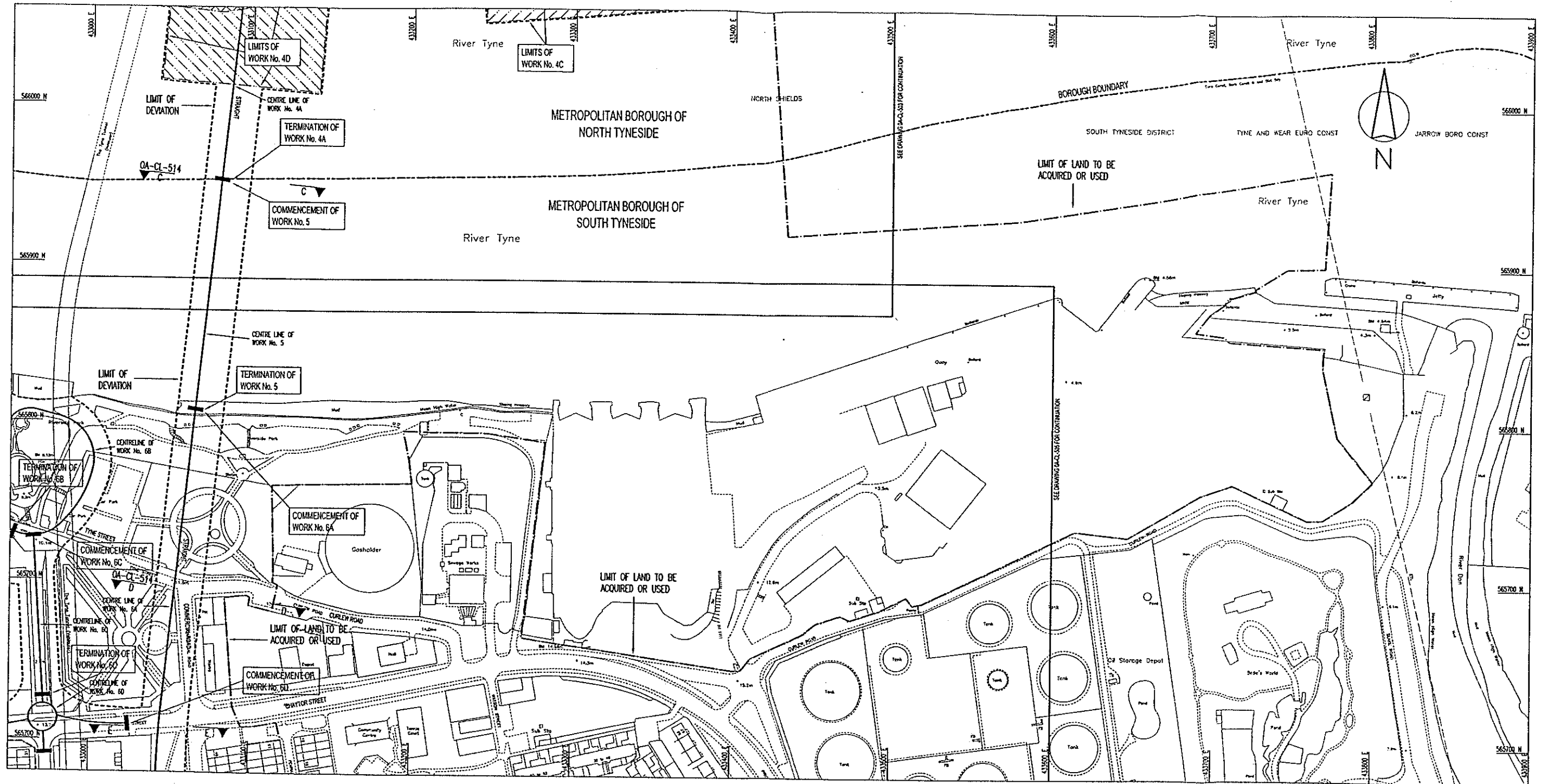
DRAWING No. OA-CL-533-A

THE MATERIAL CONTAINED ON THIS DRAWING HAS BEEN BASED UPON ORDNANCE SURVEY MAP WITH THE PERMISSION OF THE CONTROLLER OF HER MAJESTY'S STATIONERY OFFICE. CROWN COPYRIGHT RESERVED. OVE ARUP & PARTNERS, CENTRAL SQUARE, FORTH STREET, NEWCASTLE-UPON-TYNE, NE1 3PL. LICENSE No. AL10020098


METROPOLITAN BOROUGHS OF NORTH & SOUTH TYNESIDE PLAN

TYNE AND WEAR PASSENGER
TRANSPORT AUTHORITY
RIVER TYNE (TUNNELS) ORDER

WORK Nos. 4, 5 & 6



HORIZONTAL SCALE FOR PLAN

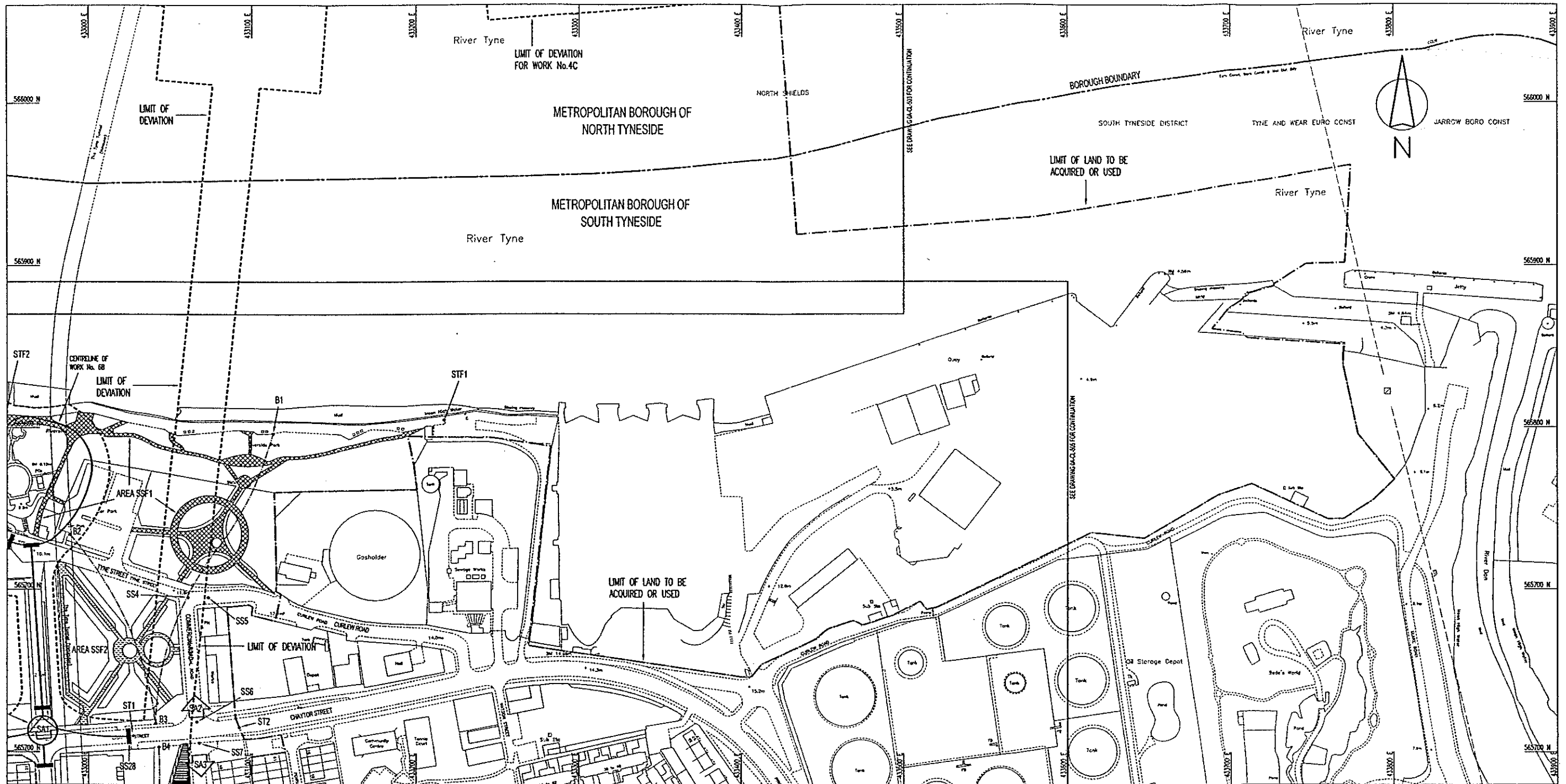


DRAWING No. OA-CL-504-A

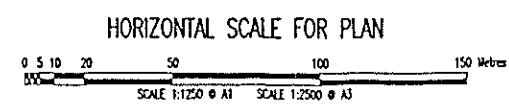
THE MATERIAL CONTAINED ON THIS DRAWING HAS BEEN BASED UPON ORDNANCE SURVEY MAP WITH THE PERMISSION OF THE CONTROLLER OF HER MAJESTY'S STATIONERY OFFICE. CROWN COPYRIGHT RESERVED. ONE ARUP & PARTNERS, CENTRAL SQUARE, FORTH STREET, NEWCASTLE-UPON-TYNE, NE1 3PL. LICENSE No. AL100020096

METROPOLITAN BOROUGHS OF NORTH & SOUTH TYNESIDE PLAN

TYNE AND WEAR PASSENGER
TRANSPORT AUTHORITY
RIVER TYNE (TUNNELS) ORDER
RIGHTS OF WAY - SHEET 4



SEE DRAWING OA-CL-525 FOR NOTES



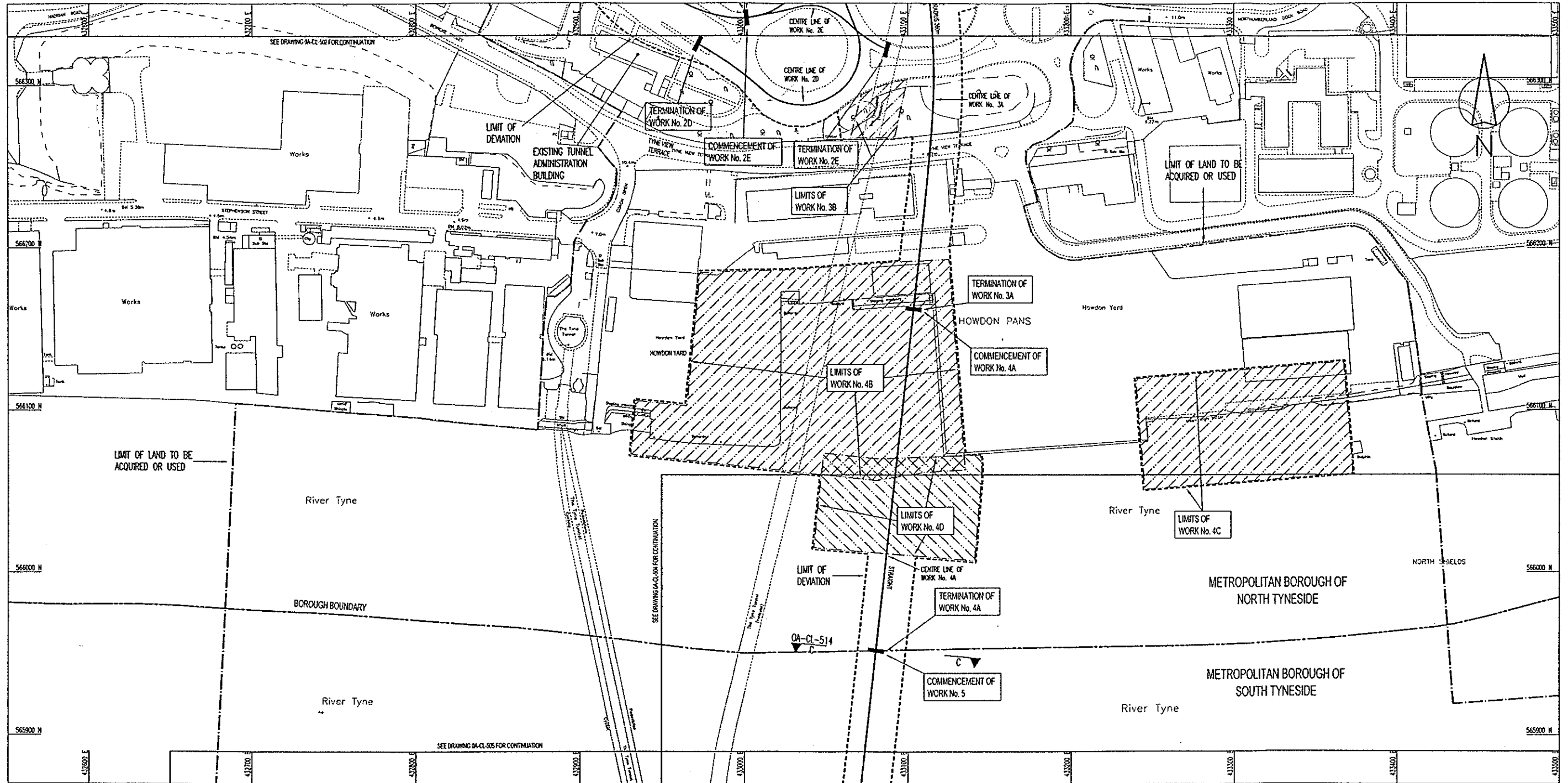
THE MATERIAL CONTAINED ON THIS DRAWING HAS BEEN BASED UPON ORDNANCE SURVEY MAP WITH THE PERMISSION OF THE CONTROLLER OF HER MAJESTY'S STATIONERY OFFICE. CROWN COPYRIGHT RESERVED.
 ONE ARUP & PARTNERS, CENTRAL SQUARE, FORTH STREET, NEWCASTLE-UPON-TYNE, NE1 3PL.
 LICENSE No. AL100020098

METROPOLITAN BOROUGH OF NORTH & SOUTH TYNESIDE PLAN


TYNE AND WEAR PASSENGER
 TRANSPORT AUTHORITY
 RIVER TYNE (TUNNELS) ORDER

Issue
 1/10/02

WORK Nos. 2,3 & 4



HORIZONTAL SCALE FOR PLAN



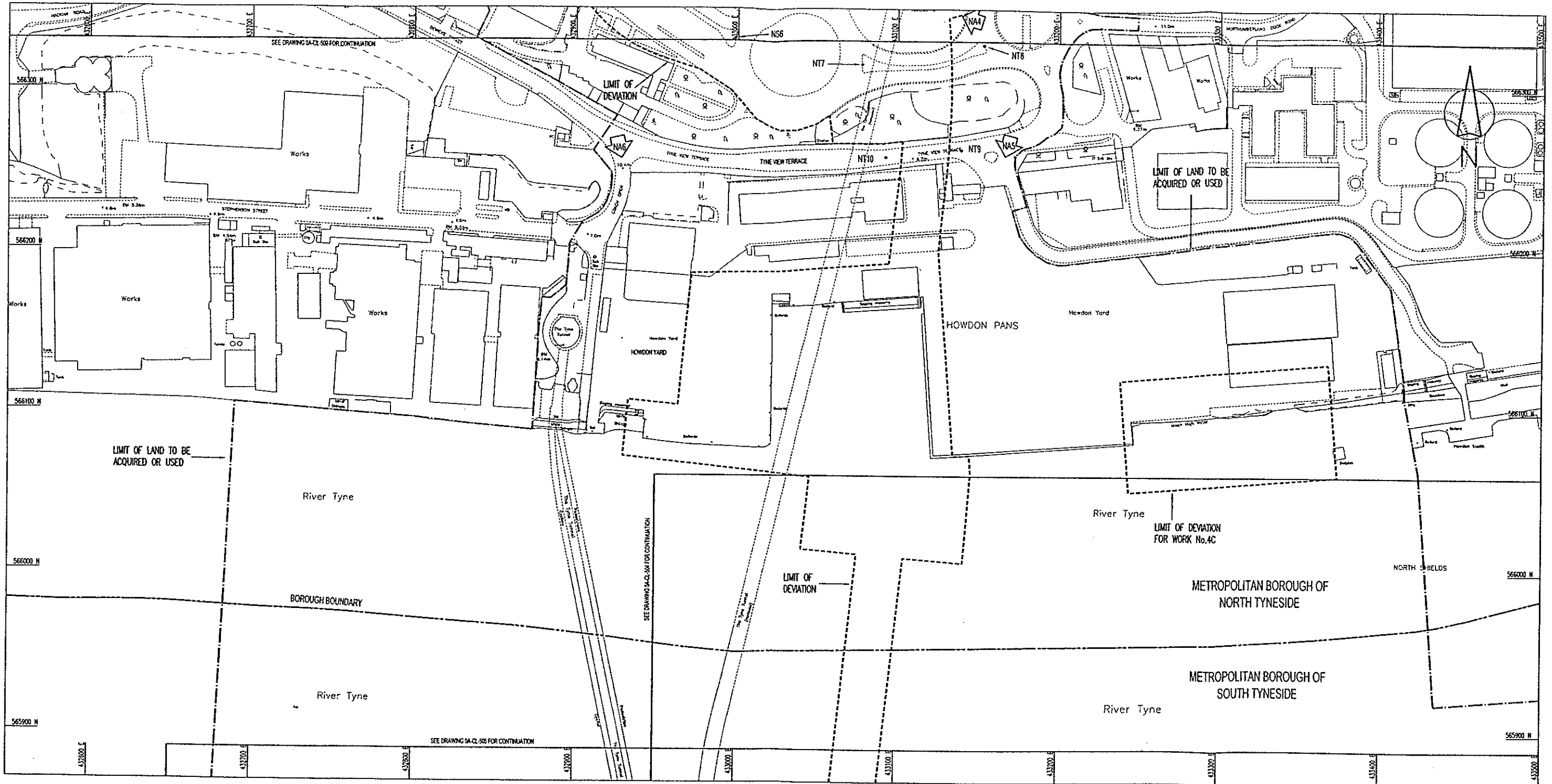
DRAWING No. 0A-CL-503-A

THE MATERIAL CONTAINED ON THIS DRAWING HAS BEEN BASED UPON ORDNANCE SURVEY MAP WITH THE PERMISSION OF THE CONTROLLER OF HER MAJESTY'S STATIONERY OFFICE. CROWN COPYRIGHT RESERVED. ONE ARLP & PARTNERS, CENTRAL SQUARE, FORTH STREET, NEWCASTLE-UPON-TYNE, NE1 3PL. LICENSE No. AL100020098

METROPOLITAN BOROUGHS OF NORTH & SOUTH TYNESIDE PLAN

TYNE AND WEAR PASSENGER
TRANSPORT AUTHORITY
RIVER TYNE (TUNNELS) ORDER

RIGHTS OF WAY - SHEET 3



SCHEDULE 3 - STREETS TO BE STOPPED UP

TOLL PLAZA TO BE STOPPED UP BETWEEN POINT NS6 ON DRAWING OA-CL-522 AND POINT NS6 (TO THE EXTENT THAT IT COMPRSES A STREET).

SCHEDULE 1 - NEW WORKS (SUMMARY)

NEW TOLL PLAZA TO BE PROVIDED (WORK No. 2C ON DRAWING OA-CL-502).

SCHEDULE 4 - STREETS TO BE TEMPORARILY STOPPED UP

LINK ROAD BETWEEN A19 ROUNDABOUT AND A167 EAST HOWDON BYPASS ROUNDABOUT TO BE STOPPED UP TEMPORARILY BETWEEN POINT NT7 AND POINT NT8.

TYNE VIEW TERRACE TO BE STOPPED UP TEMPORARILY BETWEEN POINT NT9 AND POINT NT10.

SCHEDULE 5 - ACCESS TO WORKS

PROPOSED ACCESS POINTS N44, N45 AND N46

HORIZONTAL SCALE FOR PLAN

